

RESOLUTION NO. 504

**A RESOLUTION ADOPTING AN AMENDED SIX-YEAR
STREET PLAN FOR THE CITY OF McCLEARY.**

R E C I T A L S:

1. The City Council and Mayor have received previously the recommendations of the City Engineer in relation to the requirements and programming involved with the six-year street plan;
AND

2. In furtherance of those recommendations, the Council adopted Resolution Number 500 adopting a plan setting forth the proposed improvement program. Since the adoption of the resolution, additional review has been undertaken. Based upon that review, the City Administrator submitted an application for funding of that particular additional project relating to sidewalk improvement resulting in an extension of sidewalk for pedestrian use on 3rd Street.

3. To insure compliance, the Council wishes to formally adopt an amendatory schedule which includes the project for the identified project for which tentative funding has been received; NOW, THEREFORE,

BE IT RESOLVED AS FOLLOWS BY THE CITY COUNCIL OF THE CITY OF
McCLEARY, THE MAYOR SIGNING IN AUTHENTICATION THEREOF:


SECTION I: That certain listing of projects and the priorities established thereon attached hereto as Attachment Number 1 and incorporated by this reference shall be and is hereby adopted as the six-year street plan for the City of McCleary, as that plan is required and designated by the appropriate divisions and agencies of the State of Washington, including but not limited to the Department of Transportation and the Transportation Improvement Board.

SECTION II: The Clerk-Treasurer and the City Administrator shall provide such distribution of this Resolution as may be required from time-to-time.

SECTION III: This resolution and its attachment shall be deemed to supersede the provisions of Resolution Number 500.

PASSED THIS 9th DAY OF December, 2004, by the City Council of the City of McCleary, and signed in approval therewith this 9th day of December, 2004.


CITY OF McCLEARY:


WALLACE BENTLEY, Mayor

ATTEST:


DONNIE ROSTEDT, Clerk-Treasurer

APPROVED AS TO FORM:


DANIEL O. GLENN, City Attorney



Washington State Department of Transportation

Six Year Transportation Improvement Program

Agency: McCleary

Co. No.: 14 Co. Name: Grays Harbor Co.

City No.: 0720 MPO/RTPO:

From 2005 to 2010

Hearing Date: 6/23/2004 Adoption Date: 6/23/2004

Amend Date: 12/8/04 Resolution No.: 500 554

Functional Class	Priority Number	Project Identification					Project Costs in Thousands of Dollars										Expenditure Schedule (Local Agency)					Federally Funded Projects Only								
		A. Federal Aid No.	B. Bridge No.	C. Project Title	D. Street/Road Name or Number	E. Beginning MP or road - Ending MP or road	F. Describe Work to be Done	Improvement Type(s)	Status	Total Length	Utility Codes	Fund Source Information							Expenditure Schedule (Local Agency)				Envir. Type	R/W Required Date (MM/YY)						
												Project Phase	Phase Start (mm/dd/yyyy)	Federal Fund Code	Federal Cost by Phase	State Fund Code	State Funds	Local Funds	Total Funds	1st	2nd	3rd			4th Thru 6th					
1	2							4	5	6	7	8	9	10	11	12	13	14	15	16	17	18	19	20	21					
		from:										Totals																		
		from:										Totals																		
08	1	Summit Road North Summit from: SR 108 Widen to 24 feet, overlay		05 07	P	.1	W S																		CE	No				
												Totals																		
07	2	4th Street-Downtown 4th Street from: Simpson Overlay, storm drain improvements and sidewalks on east side.		03 07	P	.1	W																		CE	No				
												ALL		STP(R)		OTHER	25	175	200	38	38	38								
												Totals																		



Washington State Department of Transportation

Six Year Transportation Improvement Program

Agency: McCleary

From 2005 to 2010

Co. No.: 14 Co. Name: Grays Harbor Co.

City No.: 0720 MPO/RTPO:

Hearing Date: 6/23/2004 Adoption Date: 6/23/2004
Amend Date: 12/8/04 Resolution No.: 500 & 504

Functional Class	Priority Number	Project Identification A. Federal Aid No. B. Bridge No. C. Project Title D. Street/Road Name or Number E. Beginning MP or road - Ending MP or road F. Describe Work to be Done	Improvement Type(s)	Status	Total Length	Utility Codes	Project Costs in Thousands of Dollars													Expenditure Schedule (Local Agency)					Federally Funded Projects Only	R/W Required Date (MM/YY)
							Project Phase (mm/dd/yyyy)	Fund Source Information						Expenditure Schedule (Local Agency)												
								Federal Funding			State Fund Code	State Funds	Local Funds	Total Funds	1st	2nd	3rd	4th Thru 6th								
								Federal Fund Code	Federal Cost by Phase	OTHER																
06	3	4th Street 4th from: Hemlock to: Maple Widen to 22 feet, chipseal or asphalt overlay	06 07	P	.5	W O	ALL	STP(R)	83	247	26	330	26							CE	No					
06	4	Maple Street Maple from: 3rd to: 7th Widen, chipseal or asphalt overlay.	05 07	P	.4	S W	Totals ALL	STP(R)	83	247	26	330	26							CE	No					
09	5	5th Street 5th Street from: Simpson to: Oak Widen to 22 feet, chipseal or asphalt overlay	05 07	P	.4	W S	Totals ALL				26	26	26	42						CE	No					
08	6	6th Street Sixth from: Pine to: Hemlock Widen to 22 feet, chipseal or overlay and stripe.	05 07	P	.2	S W P	Totals ALL				42	42	42	21						CE	No					
							Totals				21	21	21	21												



Washington State Department of Transportation

Six Year Transportation Improvement Program

Agency: McClary
Co. No.: 14 Co. Name: Grays Harbor Co.

City No.: 0720 MPO/RTPO: _____

From **2005** to **2010**

Hearing Date: 6/23/2004 Adoption Date: 6/23/2004
Amend Date: 12/8/04 Resolution No.: 500 & 504

Functional Class	Priority Number	Project Identification A. Federal Aid No. C. Project Title D. Street/Road Name or Number E. Beginning MP or road - Ending MP or road F. Describe Work to be Done	Improvement Type(s)	Status	Total Length	Utility Codes	Project Costs in Thousands of Dollars														Expenditure Schedule (Local Agency)				Federally Funded Projects Only	
							Project Phase	Fund Source Information							Expenditure Schedule (Local Agency)				Envir. Type	RW Required Date (MM/YY)						
								Phase Start (mm/dd/yyyy)	Federal Funding		State Fund Code	State Funds	Local Funds	Total Funds	1st	2nd	3rd	4th Thru 6th								
									Federal Fund Code	Federal Cost by Phase																
1	2	3	4	5	6	7	8	9	10	11	12	13	14	15	16	17	18	19	20	21						
08	7	Hemlock Street from: Main to: 6th Widen to 22 feet, chipseal or asphalt overlay	05 07	P	.3	W S	ALL							42	42	42			CE	No						
00	8	2nd Street from: Oak to: Fir Widen to 22 feet chipseal or asphalt overlay.	03 05	P	.331	S W	Totals ALL		STP(R)					42	42	42			CE	No						
08	9	1st Street from: Fir to: Pine Widen to 22 feet, chipseal or asphalt overlay	05 07 04	P	.15	S W	Totals ALL							35	35	35			CE	No						
08	10	Ash Street from: 7th to: West End Widen to 22 feet, chipseal or asphalt overlay.	05 07	P	2.5	W S	Totals ALL							23	23	23			CE	No						
							Totals							22	22	22										



Washington State Department of Transportation

Six Year Transportation Improvement Program

Agency: McCleary Co. No.: 14 Co. Name: Grays Harbor Co.

City No.: 0720 MPO/RTPO: _____

From **2005** to **2010**

Hearing Date: 6/23/2004 Adoption Date: 6/23/2004
Amend Date: 12/8/04 Resolution No.: 500 504

Functional Class	Priority Number	Project Identification A. Federal Aid No. C. Project Title D. Street/Road Name or Number E. Beginning MP or road - Ending MP or road F. Describe Work to be Done	B. Bridge No.	Improvement Type(s)	Status	Total Length	Utility Codes	Project Costs in Thousands of Dollars													Expenditure Schedule (Local Agency)				Federally Funded Projects Only	
								Project Phase (mm/dd/yyyy)	Fund Source Information						Expenditure Schedule (Local Agency)				Envir. Type (MM/YY)	R/W Required Date (MM/YY)						
									Phase Start (mm/dd/yyyy)	Federal Funding		State Fund Code	State Funds	Local Funds	Total Funds	1st	2nd	3rd			4th Thru 6th					
										Federal Fund Code	Federal Cost by Phase															
1	2	3		4	5	6	7	8	9	10	11	12	13	14	15	16	17	18	19	20	21					
00	11	8th Street 8th from: Simpson Resurfacing.		07	P	.066	P W T C	ALL							15	15				CE	No					
06	12	Pine Street East Pine from: Birch Widen to 24 feet, chipseal or asphalt overlay.		05 07	P	.01	W S	Totals							15	15	8	8		CE	No					
08	13	Birch Street Birch from: Mommisen Minor Widening, resurfacing.		05 06 07	P	.208	O W	Totals	ALL		STP(R)				8	8	8			CE	No					
08	14	7th Street 7th from: Simpson Widen to 24 feet, chipseal or asphalt overlay		05 07	P	.15	W S	Totals	ALL						30	30	27	27		CE	No					
								Totals							27	27	27									



Washington State Department of Transportation

Six Year Transportation Improvement Program

Agency: McClary
Co. No.: 14 Co. Name: Grays Harbor Co.
City No.: 0720 MPO/RTPO: _____

Hearing Date: 6/23/2004 Adoption Date: 6/23/2004
Amend Date: 12/8/04 Resolution No.: 500 & 504

From **2005** to **2010**

Functional Class	Priority Number	Project Identification		Improvement Type(s)	Status	Total Length	Utility Codes	Project Costs in Thousands of Dollars										Expenditure Schedule (Local Agency)				Federally Funded Projects Only	
		A. Federal Aid No.	B. Bridge No.					Project Phase	Phase Start (mm/dd/yyyy)	Federal Fund Code	Federal Cost by Phase	State Fund Code	State Funds	Local Funds	Total Funds	1st	2nd	3rd	4th Thru 6th	Envir. Type	R/W Required Date (MM/YY)		
1	2	3		4	5	6	7	8	9	10	11	12	13	14	15	16	17	18	19	20	21		
08	15	Oak Street East		05 07	P	.2	W S	ALL						21	21	21					CE	No	
		Oak from: 3rd to: 1st						Totals						21	21	21							
08	16	Oak Street West		05 07	P	.4	W S	ALL						33	33	33					CE	No	
		Oak from: Main to: 7th						Totals						33	33	33							
08	17	Fir Street		05 07	P	.2	S W	ALL						28	28	28					CE	No	
		Fir from: Main to: 5th						Totals						28	28	28							
08	18	Summit Park		05 07	P	.5	S W	ALL						56	56	56					CE	No	
		Wildcat Drive from: Summit to: Wildcat Drive loop						Totals						56	56	56							
		Widen to 22 feet, chipseal or asphalt overlay.						Totals						56	56	56							



Washington State Department of Transportation

Six Year Transportation Improvement Program

Agency: McCleary

Co. No.: 14

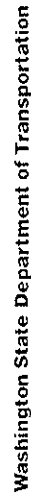
Co. Name: Grays Harbor Co.

City No.: 0720 MPO/RTPO: SWRTPO

Hearing Date: 6/23/2004 Adoption Date: 6/23/2004
Amend Date: 12/8/04 Resolution No.: 500 ~~504~~

From 2005 to 2010

Functional Class	Priority Number	Project Identification A. Federal Aid No. B. Bridge No. C. Project Title D. Street/Road Name or Number E. Beginning MP or road - Ending MP or road F. Describe Work to be Done		Improvement Type(s)	Status	Total Length	Utility Codes	Project Costs in Thousands of Dollars												Expenditure Schedule (Local Agency)				Federally Funded Projects Only								
								Fund Source Information																								
								Project Phase	Phase Start (mm/dd/yyyy)	Federal Funding		State Fund Code	State Funds	Local Funds	Total Funds	1st	2nd	3rd	4th Thru 6th	Envir. Type (MM/YY)	R/W Required Date (MM/YY)											
										Federal Fund Code	Federal Cost by Phase																					
1	2	Industrial Road New Industrial Road from: Simpson New Road to Industrial Property		01	P	1	S P W	ALL		REV	750	OTHER	250		1000								20	21								
00	20																													EIS	Yes	
Totals											750		250		1000																	
ALL											25	OTHER	75		100	100									CE	No						
Totals											25		75		100	100																
02	21	Downtown Sidewalks Summit Road from: Simpson Sidewalk Replacement		06	P	2		Grand Totals for McCleary																								



Six Year Transportation Improvement Program

McCleary

14 Co. Name: Grays Harbor Co.

0720 MPO/RTPO:

From 2005 to 2010

Hearing Date: 6/23/2004 Adoption Date: 6/23/2004

Adoption Date: 6/23/2004

Amend Date: 12/8/04 Resolution No.: 500 & 504

Project Identification			Project Costs in Thousands of Dollars										Expenditure Schedule (Local Agency)					Federally Funded Projects Only		
Functional Class	Priority Number	A. Federal Aid No. B. Bridge No. C. Project Title D. Street/Road Name or Number E. Beginning MP or road - Ending MP or road F. Describe Work to be Done	Improvement Type(s)	Status	Total Length	Utility Codes	Project Phase	Fund Source Information						Expenditure Schedule (Local Agency)				Envir. Type	R/W Required Date (MM/YY)	
								Federal Funding		State Fund Code	State Funds	Local Funds	Total Funds	1st	2nd	3rd	4th Thru 6th			
								Federal Fund Code	Federal Cost by Phase											
1	2	3	4	5	6	7	8	9	10	11	12	13	14	15	16	17	18	19	20	21
08	19	Fir Street-Beehive Retirement Center Area Fir from: 6th to: 7th Widen to 47 feet, 2 inch asphalt overlay and stripe.	04 06 07	P	.1	W S	ALL							52	52				CE	No
							Totals							52	52					
06	22	3rd Street Sidewalk Project 3rd Street from: 100 Feet South of install new sidewalk to: 300 Feet South of Simpson	06	S	200		ALL	3/1/2005			SCP	10775	5775	16550	16550				CE	No
							Totals					10775	5775	16550	16550					
Grand Totals for			McCleary			83						11047	6469	17599	17250					